






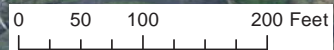
Wiggly Bridge



Mooring

Position

-  Buoy (GPS)
-  Buoy (Est.)
-  Float



Sources: Esri, DigitalGlobe, GeoEye, Earthstar Geographics, CNES/Airbus DS, USDA, USGS, AEX, Getmapping, Aerogrid, IGN, IGP, swisstopo, and the GIS User Community