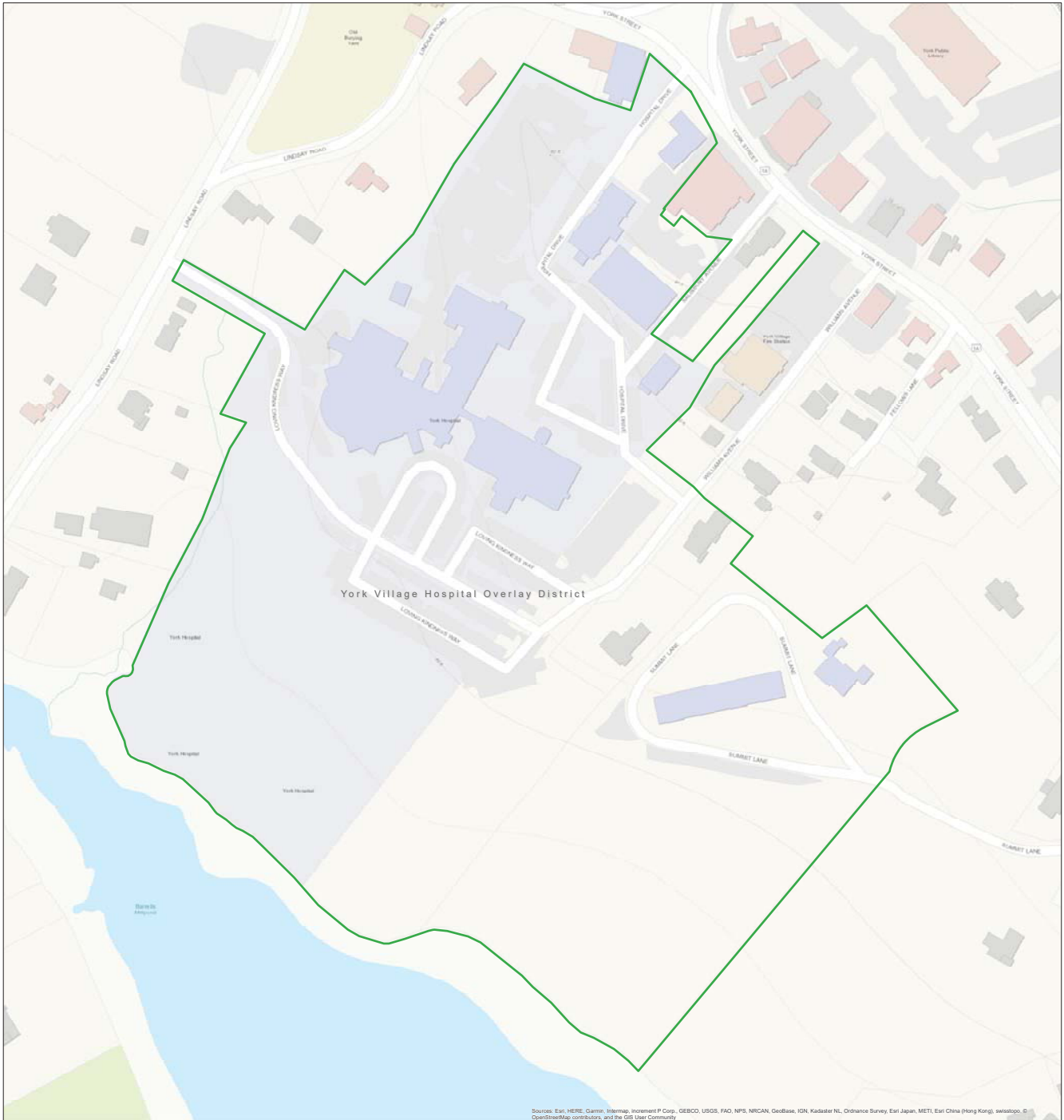




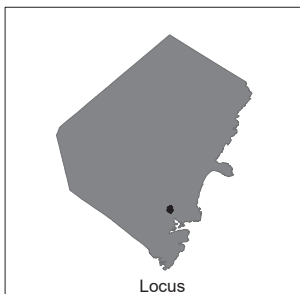
# York Zoning Ordinance: York Village Hospital Overlay District



Sources: Esri, HERE, Garmin, Swisstopo, Intelmap, Informa P Corp., GEBCO, USGS, FAO, NPS, NRCAN, Geobase, IGN, Kadaster NL, Ordnance Survey, Esri Japan, METI, Esri China (Hong Kong), Swisstopo, © OpenStreetMap contributors, and the GIS User Community

## Legend

 York Village Hospital Overlay District



**Planning Department  
York, Maine  
January 31, 2018**



Official Map is available  
in the Town Clerk's vault