


1. Don't use the PRINT button on the web browser instead use the  at the bottom of the screen.
2. This will change the view so that one sees what is below...

**Town of York
Map Printer**

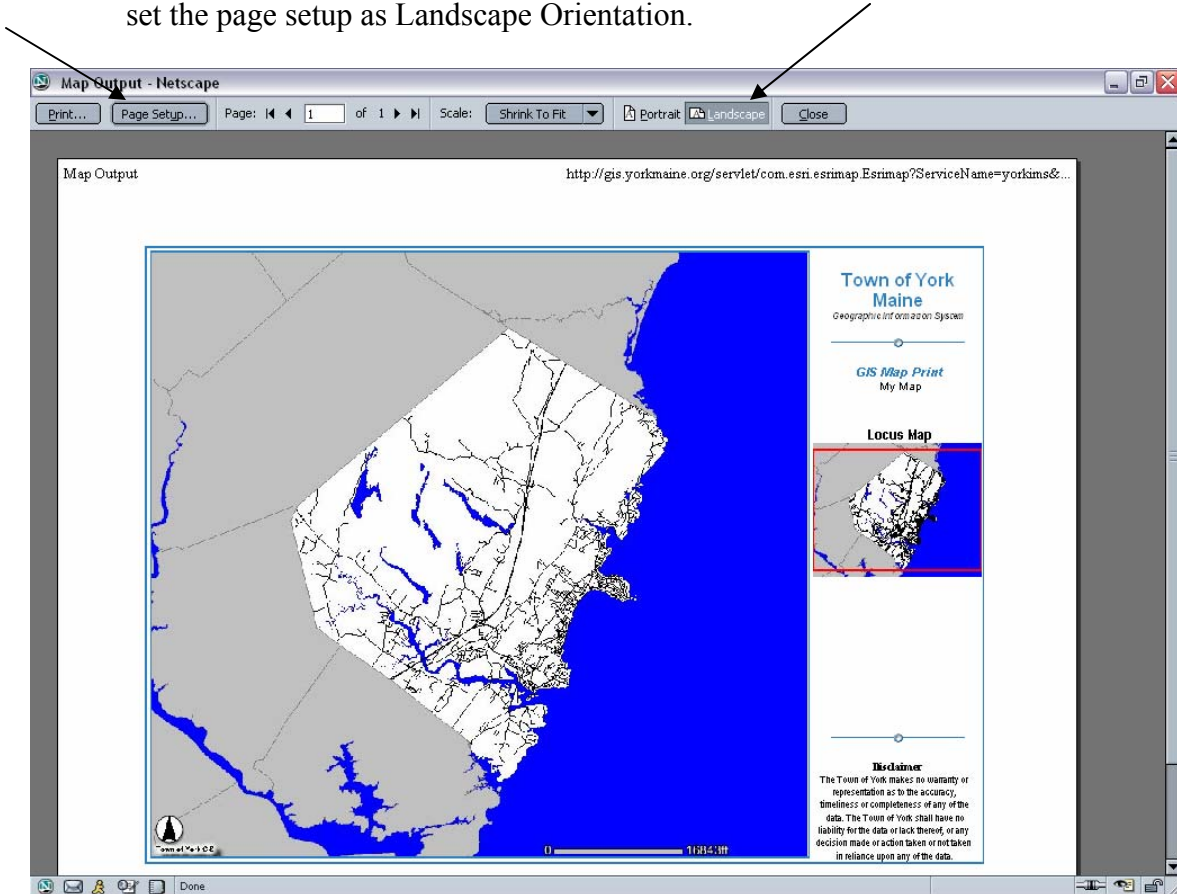
Please Enter Titles For Your Map:

GIS Map Print

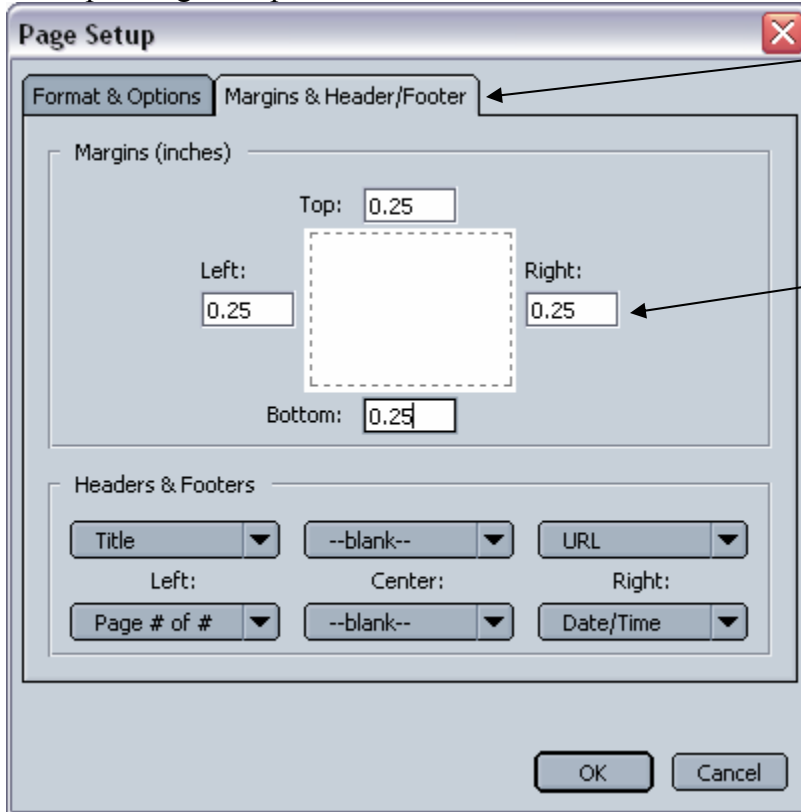
Map Name

Make Map

3. Once the Make Map button has been pushed a new browser window opens. At this point the user will want to click where the arrow on the right is pointing and set the page setup as Landscape Orientation.



This is where the user wants to click the PAGE SETUP button where the arrow on the left is pointing and open the PAGE SETUP window like seen below.



The user should be able to set the margins to 0.25 and then click OK.

Once this is done the print job should look properly.